



KING COUNTY

1200 King County Courthouse
516 Third Avenue
Seattle, WA 98104

Signature Report

September 17, 2002

02 SEP 19 11:01:20

Ordinance 14468

Proposed No. 2002-0409.1

Sponsors Patterson

1 AN ORDINANCE establishing November 5, 2002, as the
2 date of a special election on the question of annexation to
3 the city of Auburn of an unincorporated area known as the
4 Totem District.

5

6

7

BE IT ORDAINED BY THE COUNCIL OF KING COUNTY:

8

SECTION 1. Findings:

9

10 1. The city of Auburn, Washington, by Amended Resolution 3497 has
11 determined that it is in the public interest and general welfare to provide for the
12 annexation of an area known as the Totem District, in accordance with chapter 35A.14
13 RCW.

14

15

2. City of Auburn Amended Resolution 3497 satisfies the provisions of chapter
16 35A.14 RCW for qualification for annexation.

17

18

3. The city of Auburn, by Amended Resolution 3497, initiated the annexation of
the Totem area.

RECORDS & ELECTIONS
DIVISION
RECEIVED BY: McConnell

17 4. The King County boundary review board received a request for review under
18 chapter 36.93 RCW, and on August 23, 2002, the review board, in file 2126, deemed the
19 proposed city of Auburn Totem annexation file approved.

20 5. Pursuant to chapters 29.13 and 35A.14 RCW, the metropolitan King County
21 council deems an emergency exists for the purpose of calling a special election to be held
22 on the question of this annexation on November 5, 2002.

23 SECTION 2. A special election shall be held on the 5th day of November 2002 in
24 accordance with chapter 35A.14 RCW within the territory of the proposed annexation,
25 for the purpose of submitting the question of annexation of the Totem annexation area.

26 SECTION 3. The number of registered voters within the subject area is estimated
27 at seventy-four as nearly as may be determined from available records.

28 SECTION 4. The King County manager of the records, elections and licensing
29 services division is hereby requested to assume jurisdiction to call and conduct a special
30 election and submit to the registered voters within the subject area the proposition as set
31 forth in section 4 of this ordinance. The clerk of the council is hereby authorized and
32 directed to transmit said proposition to the manager of records and elections in
33 substantially the following form, with such additions, deletions or modifications in the
34 ballot title as may be required for the proposition listed below by the King County
35 prosecutor:

36 PROPOSITION 1: Shall the area of unincorporated King County contiguous to
37 the city of Auburn and commonly known as the Totem District, which is legally
38 described in King County Ordinance 14468 and city of Auburn Amended Resolution
39 3497, be annexed to and become part of the city of Auburn?

40 FOR ANNEXATION []

41 AGAINST ANNEXATION []

42 SECTION 5. The boundaries of the territory proposed for annexation are hereby
43 described in city of Auburn Amended Resolution 3497 as contained in Attachment A to
44 this ordinance.


45 SECTION 6. The manager of the records, elections and licensing services
46 division, is hereby authorized and requested to prepare and distribute a local voters'
47 pamphlet, pursuant to K.C.C. 1.10.010, for the special election called for in this

48 ordinance, the cost of the pamphlet to be included as part of the cost of the special
49 election.
50


Ordinance 14468 was introduced on 9/3/2002 and passed by the Metropolitan King
County Council on 9/16/2002, by the following vote:

Yes: 13 - Ms. Sullivan, Ms. Edmonds, Mr. von Reichbauer, Ms. Lambert, Mr.
Phillips, Mr. Pelz, Mr. McKenna, Mr. Constantine, Mr. Pullen, Mr. Gossett,
Ms. Hague, Mr. Irons and Ms. Patterson
No: 0
Excused: 0

KING COUNTY COUNCIL
KING COUNTY, WASHINGTON



Cynthia Sullivan, Chair

ATTEST:



Anne Noris, Clerk of the Council

APPROVED this 19 day of September 2002.



Ron Sims, County Executive

Attachments A. Auburn Resolution 3497

2002 SEP 19 AM 10:13
CLERK
KING COUNTY COUNCIL
RECEIVED

Attachment A

2002 409

14468

AMENDED RESOLUTION NO. 3497

A RESOLUTION OF THE CITY COUNCIL OF THE CITY OF AUBURN, WASHINGTON, REQUESTING THAT THE ANNEXATION OF AN UNINCORPORATED AREA CONTIGUOUS TO THE CORPORATE LIMITS OF THE CITY BE PLACED BEFORE THE VOTERS OF THE PROPOSED ANNEXATION AREA - SOUTH OF 29TH STREET SE AND WEST OF D STREET SE KNOWN AS THE "TOTEM DISTRICT"

WHEREAS, the City of Auburn has received requests that certain areas of unincorporated territory contiguous to the corporate limits of the City, which unincorporated territory is identified for reference as South of 29th Street SE and West of D Street SE known as the "TOTEM DISTRICT" Annexation area; and,

WHEREAS, the City is authorized to initiate annexations via election pursuant to RCW 35A.14.015; and,

WHEREAS, when the Auburn City Council determines that the best interests and general welfare of the City would be served by the annexation of the unincorporated territory contiguous to such city, it would thusly be appropriate to call for an election to be held to submit to the voters of such territory the proposal for annexation.

NOW, THEREFORE, THE CITY COUNCIL OF THE CITY OF AUBURN, WASHINGTON, HEREBY RESOLVES as follows:

Section 1. That the Auburn City Council has determined that the best interests and general welfare of the City would be served by the annexation of the unincorporated territory contiguous to such city, and that it is appropriate to call for an election to be held to submit to the voters of such territory the proposal for annexation.

Section 2. That the description of the boundaries of the area to be annexed, located

RECEIVED
2002 AUG 26 AM 9:32
CLERK
KING COUNTY COUNCIL

south of 29th Street SE and west of D Street SE, hereinafter identified as the "TOTEM

DISTRICT" annexation area, is as follows:

THAT PORTION OF GOVERNMENT LOT 2 IN THE NORTHWEST QUARTER OF SECTION 30 TOWNSHIP 21 NORTH, RANGE 5 EAST, W. M., DESCRIBED AS FOLLOWS:

BEGINNING AT THE SOUTHWEST CORNER OF LOT 6 BLOCK 1 OF THE PLAT OF SOUTH AUBURN GARDEN TRACTS RECORDED IN VOLUME 20 OF PLATS AT PAGE 76, RECORDS OF KING COUNTY, WASHINGTON, SAID CORNER ALSO BEING THE SOUTHWEST CORNER OF THE LANDS ANNEXED TO THE CITY OF AUBURN BY CITY OF AUBURN ORDINANCE NUMBER 3726; THENCE EAST ALONG THE SOUTH LINE OF SAID LOT 6 AND THE SOUTH BOUNDARY OF SAID LANDS ANNEXED TO THE CITY OF AUBURN BY CITY OF AUBURN ORDINANCE NUMBER 3726 A DISTANCE OF 170 FEET TO THE SOUTHEAST CORNER OF SAID LOT 6; THENCE NORTH ALONG THE EAST LINE OF LOTS 6, 5 AND 4 OF SAID PLAT AND ALONG THE EAST BOUNDARY OF SAID LANDS ANNEXED TO THE CITY OF AUBURN BY CITY OF AUBURN ORDINANCE NUMBER 3726 A DISTANCE OF 200.25 FEET TO THE SOUTH LINE OF LOT 10, BLOCK 1 OF SAID PLAT; THENCE WEST ALONG SAID SOUTH LINE OF SAID LOT 10 A DISTANCE OF 2.00 FEET TO THE SOUTHWEST CORNER OF SAID LOT 10; THENCE NORTH ALONG THE WEST LINE OF SAID LOT 10 A DISTANCE OF 1.75 FEET TO THE MOST NORTHERLY LINE OF SAID LOT 4, BLOCK 1, THE MOST NORTHERLY BOUNDARY OF THE LANDS ANNEXED TO THE CITY OF AUBURN BY CITY OF AUBURN ORDINANCE NUMBER 3726 AND THE SOUTHEAST CORNER OF THE LANDS ANNEXED TO THE CITY OF AUBURN BY CITY OF AUBURN ORDINANCE NUMBER 4138; THENCE NORTH ALONG THE WEST LINE OF LOTS 10 AND 11, BLOCK 1 OF SAID PLAT AND ALONG THE EAST BOUNDARY OF THE LANDS ANNEXED TO THE CITY OF AUBURN BY CITY OF AUBURN ORDINANCE NUMBER 4138 A DISTANCE OF 103 FEET TO THE SOUTHEAST CORNER OF THE LANDS ANNEXED TO THE CITY OF AUBURN BY CITY OF AUBURN ORDINANCE NUMBER 4665; THENCE NORTH ALONG THE WEST LINE OF LOTS 11 AND 12, BLOCK 1 OF SAID PLAT AND ALONG THE EAST LINE OF THE LANDS ANNEXED TO THE CITY OF AUBURN BY CITY OF AUBURN ORDINANCE NUMBER 4665 A DISTANCE OF 95 FEET TO THE NORTHWEST CORNER OF SAID LOT 12; THENCE EAST ALONG THE NORTH LINE OF SAID LOT 12 A DISTANCE OF 2.00 FEET TO THE SOUTHEAST CORNER OF LOT 3, BLOCK 1 OF SAID PLAT; THENCE NORTH ALONG THE EAST LINE OF LOTS 3, 2 AND 1, BLOCK 1 OF SAID PLAT AND ALONG THE EAST LINE OF THE LANDS ANNEXED TO THE CITY OF AUBURN BY CITY OF AUBURN ORDINANCE NUMBER 4665 A DISTANCE OF 200.97 FEET TO THE SOUTH MARGINAL LINE OF 29TH STREET SE (S. 356TH STREET) AND THE SOUTH BOUNDARY OF THE LANDS ANNEXED TO THE CITY OF AUBURN BY CITY OF AUBURN ORDINANCE NUMBER 1279; THENCE EAST ALONG SAID SOUTH MARGINAL LINE OF 29TH STREET SE (S. 356TH STREET) AND THE SOUTH BOUNDARY OF THE LANDS ANNEXED TO THE CITY OF AUBURN BY CITY OF AUBURN ORDINANCE NUMBER 1279 A DISTANCE OF 630 FEET TO THE NORTHWEST CORNER OF LOT 1, BLOCK 3 OF THE PLAT OF SOUTH AUBURN GARDEN TRACTS RECORDED IN VOLUME 20 OF PLATS AT PAGE 76, RECORDS OF KING COUNTY, WASHINGTON, SAID CORNER ALSO BEING THE NORTHWEST CORNER OF THE LANDS ANNEXED TO THE CITY OF AUBURN BY CITY OF AUBURN ORDINANCE NUMBER 3244; THENCE SOUTH ALONG THE WEST LINE OF LOTS 1, 2, 3 AND 4, BLOCK 3 OF SAID PLAT AND ALONG THE WEST BOUNDARY OF SAID LANDS ANNEXED TO THE CITY OF AUBURN

Resolution No. 3497
August 14, 2002
Page 2

BY CITY OF AUBURN ORDINANCE NUMBER 3244 A DISTANCE OF 267.03 FEET TO THE SOUTHWEST CORNER OF LAST SAID LOT 4; THENCE EAST ALONG THE SOUTH LINE OF LAST SAID LOT 4 AND THE SOUTH BOUNDARY OF SAID LANDS ANNEXED TO THE CITY OF AUBURN BY CITY OF AUBURN ORDINANCE NUMBER 3244 A DISTANCE OF 170 FEET TO THE SOUTHEAST CORNER OF LAST SAID LOT 4; THENCE NORTH ALONG THE EAST LINE OF SAID LOTS 4, 3, 2, AND 1, BLOCK 3 OF SAID PLAT AND ALONG THE EAST BOUNDARY OF SAID LANDS ANNEXED TO THE CITY OF AUBURN BY CITY OF AUBURN ORDINANCE NUMBER 3244 A DISTANCE OF 266.98 FEET TO THE NORTHEAST CORNER OF SAID LOT 1, BLOCK 4 OF SAID PLAT, THE SOUTH MARGINAL LINE OF 29TH STREET SE (S. 356TH STREET) AND THE SOUTH BOUNDARY OF THE LANDS ANNEXED TO THE CITY OF AUBURN BY CITY OF AUBURN ORDINANCE NUMBER 1279; THENCE EAST ALONG SAID SOUTH MARGINAL LINE OF 29TH STREET SE (S. 356TH STREET) AND THE SOUTH BOUNDARY OF THE LANDS ANNEXED TO THE CITY OF AUBURN BY CITY OF AUBURN ORDINANCE NUMBER 1279 A DISTANCE OF 191.85 FEET TO THE NORTHWEST CORNER OF THE LANDS ANNEXED TO THE CITY OF AUBURN BY CITY OF AUBURN ORDINANCE NUMBER 1225 AND THE EAST LINE OF SAID GOVERNMENT LOT 2, SAID LINE BEING DESCRIBED IN SAID ORDINANCE 1225 AS THE WEST LINE OF THE SE1/4 OF THE NW1/4 OF SECTION 30, TOWNSHIP 21 NORTH, RANGE 5 EAST, W.M.; THENCE SOUTH ALONG LAST SAID WEST LINE AND THE WEST BOUNDARY OF THE LANDS ANNEXED TO THE CITY OF AUBURN BY CITY OF AUBURN ORDINANCE 1225 TO A LINE PARALLEL WITH AND 128 FEET NORTHERLY OF THE SOUTH LINE OF SAID NORTHWEST QUARTER OF SECTION 30 TOWNSHIP 21 NORTH, RANGE 5 EAST, W. M., AND AN ANGLE POINT IN THE NORTHERLY BOUNDARY OF THE LANDS ANNEXED TO THE CITY OF AUBURN BY CITY OF AUBURN ORDINANCE 3839; THENCE WESTERLY ALONG SAID PARALLEL LINE AND THE NORTHERLY BOUNDARY OF SAID LANDS ANNEXED TO THE CITY OF AUBURN BY CITY OF AUBURN ORDINANCE 3839 A DISTANCE OF 189.75 FEET; THENCE NORTH ALONG SAID BOUNDARY OF SAID LANDS ANNEXED TO THE CITY OF AUBURN BY CITY OF AUBURN ORDINANCE 3839 A DISTANCE OF 128 FEET TO THE SOUTH RIGHT OF WAY LINE OF 32ND STREET SE (S 359TH STREET); THENCE WEST ALONG SAID SOUTH RIGHT OF WAY LINE AND SAID NORTHERLY BOUNDARY OF SAID LANDS ANNEXED TO THE CITY OF AUBURN BY CITY OF AUBURN ORDINANCE 3839 A DISTANCE OF 699.94 FEET TO THE NORTHEAST CORNER OF THE LANDS ANNEXED TO THE CITY OF AUBURN BY CITY OF AUBURN ORDINANCE 4449; THENCE CONTINUING WEST ALONG SAID SOUTH RIGHT OF WAY LINE AND ALONG THE NORTH BOUNDARY OF SAID LANDS ANNEXED TO THE CITY OF AUBURN BY CITY OF AUBURN ORDINANCE 4449 A DISTANCE OF 100 FEET TO THE SOUTHERLY EXTENSION OF THE EAST LINE OF LOT 5, BLOCK 6 OF SAID PLAT OF SOUTH AUBURN GARDEN TRACTS AND THE SOUTHEAST CORNER OF THE LANDS ANNEXED TO THE CITY OF AUBURN BY CITY OF AUBURN ORDINANCE 4518; THENCE NORTH ALONG SAID EXTENDED EAST LINE AND THE EAST LINE OF LOTS 5 AND 4, BLOCK 6 OF SAID PLAT A DISTANCE OF 167.97 FEET TO THE NORTHEAST CORNER OF SAID LOT 4, BLOCK 6 OF SAID PLAT AND THE NORTHEAST CORNER OF THE LANDS ANNEXED TO THE CITY OF AUBURN BY CITY OF AUBURN ORDINANCE 4518; THENCE WEST ALONG THE NORTH LINE OF LAST SAID LOT 4 AND ALONG THE NORTH LINE OF THE LANDS ANNEXED TO THE CITY OF AUBURN BY CITY OF AUBURN ORDINANCE 4518 A DISTANCE OF 170 FEET TO THE EAST MARGINAL LINE OF "A" STREET SE (EAST VALLEY ROAD) AND THE EAST BOUNDARY OF THE LANDS ANNEXED TO THE CITY OF AUBURN BY CITY OF AUBURN ORDINANCE 1171; THENCE NORTH ALONG SAID EAST MARGINAL LINE OF "A" STREET SE AND THE EAST BOUNDARY OF THE LANDS

ANNEXED TO THE CITY OF AUBURN BY CITY OF AUBURN ORDINANCE 1171 A DISTANCE OF 267 FEET MORE OR LESS TO THE POINT OF BEGINNING.

SITUATE IN KING COUNTY, WASHINGTON.

Section 3. That the number of voters residing therein as nearly as may be determined is seventy-four (74).

Section 4. That the City shall pay the cost of the annexation election.

Section 5. That upon annexation, the territory so annexed shall be subject to proposed zoning regulation for the area to be annexed as R-2, Single Family Residential District.

Section 6. That, in light of the small size of the annexation area (approximately 18 acres), pursuant to RCW 35A.14.220, it is requested that the King County Boundary Review Board waive or decline review.

Section 7. That a certified copy of the resolution shall be filed with the legislative authority for King County, and with the King County Boundary Review Board.

Section 8. That the Mayor is authorized to implement such administrative procedures as may be necessary to carry out the directives of this legislation, including providing notices pursuant to RCW 35A.14.070, and filing a Notice of Intent to Annex to the King County Boundary Review Board, and communicate the City's request that the King County Boundary Review Board waive or decline review. The Mayor, or designee, is further authorized to take such other steps as is reasonably necessary to have the annexation placed on the ballot before the appropriate voters for the November 5, 2002 election.

Section 9. That this Resolution replaces and supercedes the Resolution of the

14468

same number adopted on July 1, 2002, and shall take effect and be in full force upon passage and signatures hereon.

Dated and Signed this 14th day of August, 2002.

CITY OF AUBURN




PETER B. LEWIS
MAYOR

ATTEST:



Danielle E. Daskam,
City Clerk

APPROVED AS TO FORM:



Daniel B. Heid,
City Attorney



City of Auburn

25 W MAIN ST • AUBURN WA • 98001-4998

Telephone: 253.931.3000

FAX: 253.288.3132

Peter B. Lewis
Mayor

Jeanne Barber
Mayor Pro-Tem

Trish Borden
Council Member

Stacey Brothers
Council Member

Gene Cerino
Council Member

Fred Poe
Council Member

Sue Singer
Council Member

Rich Wagner
Council Member

Mayor's Office
253.931.3041

Finance
253.931.3033

Parks & Recreation
253.931.3043

Public Works
253.931.3010

City Attorney
253.931.3030

City Clerk
253.931.3039

Human Resources
253.931.3040

Planning & Community
Development
253.931.3090

Police
253.931.3080


Fire
253.931.3060

STATE OF WASHINGTON)
COUNTIES OF KING AND PIERCE) ss.

I, Danielle Daskam, the duly appointed, qualified City Clerk of the City of Auburn, a Municipal Corporation and Code City, situate in the counties of King and Pierce, State of Washington, do hereby certify that the foregoing is a full, true and correct copy of Resolution No. 3497 of the resolutions of the City of Auburn, entitled "RESOLUTION NO. 3497."

I certify that said Resolution No. 3497 was duly passed by the Council and approved by the Mayor of the said City of Auburn on the 19th day of August, 2002.

Witness my hand and the seal of the City of Auburn this 21st day of August, 2002.



Danielle Daskam, City Clerk
City of Auburn